

Map referred to in the Wakefield (Electoral Changes) Order 2025
Sheet 1 of 1

Boundary alignment and names shown on the mapping background may not be up to date. They may differ from the latest boundary information applied as part of this review.

This map is based upon Ordnance Survey material with the permission of Ordnance Survey on behalf of the Keeper of Public Records © Crown copyright and database right. Unauthorised reproduction infringes Crown copyright and database right. The Local Government Boundary Commission for England AC0000807452 2025.

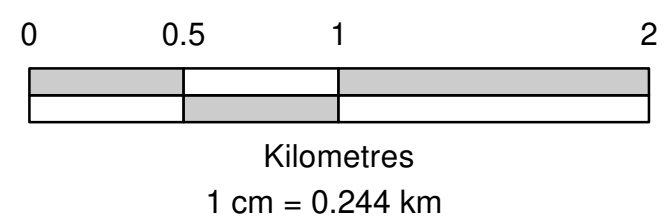
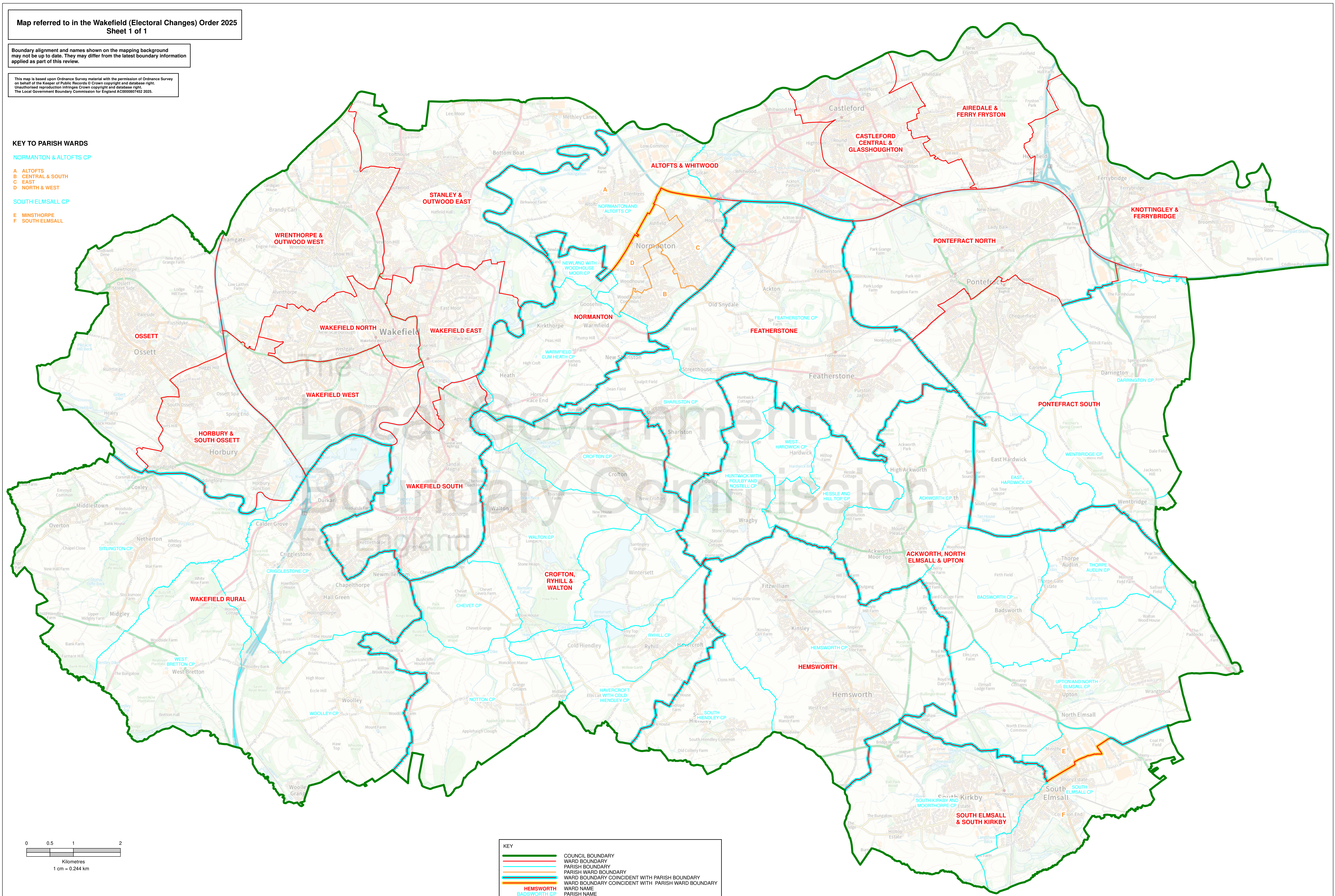
KEY TO PARISH WARDS

NORMANTON & ALTOFTS CP




A ALTOFTS
B CENTRAL & SOUTH
C EAST
D NORTH & WEST

SOUTH ELMSALL CP

E MINSTHORPE
F SOUTH ELMSALL



KEY

	COUNCIL BOUNDARY
	WARD BOUNDARY
	PARISH BOUNDARY
	PARISH WARD BOUNDARY
	WARD BOUNDARY COINCIDENT WITH PARISH BOUNDARY
	WARD BOUNDARY COINCIDENT WITH PARISH WARD BOUNDARY
	WARD NAME
	PARISH NAME