

North Yorkshire

Personal Details:

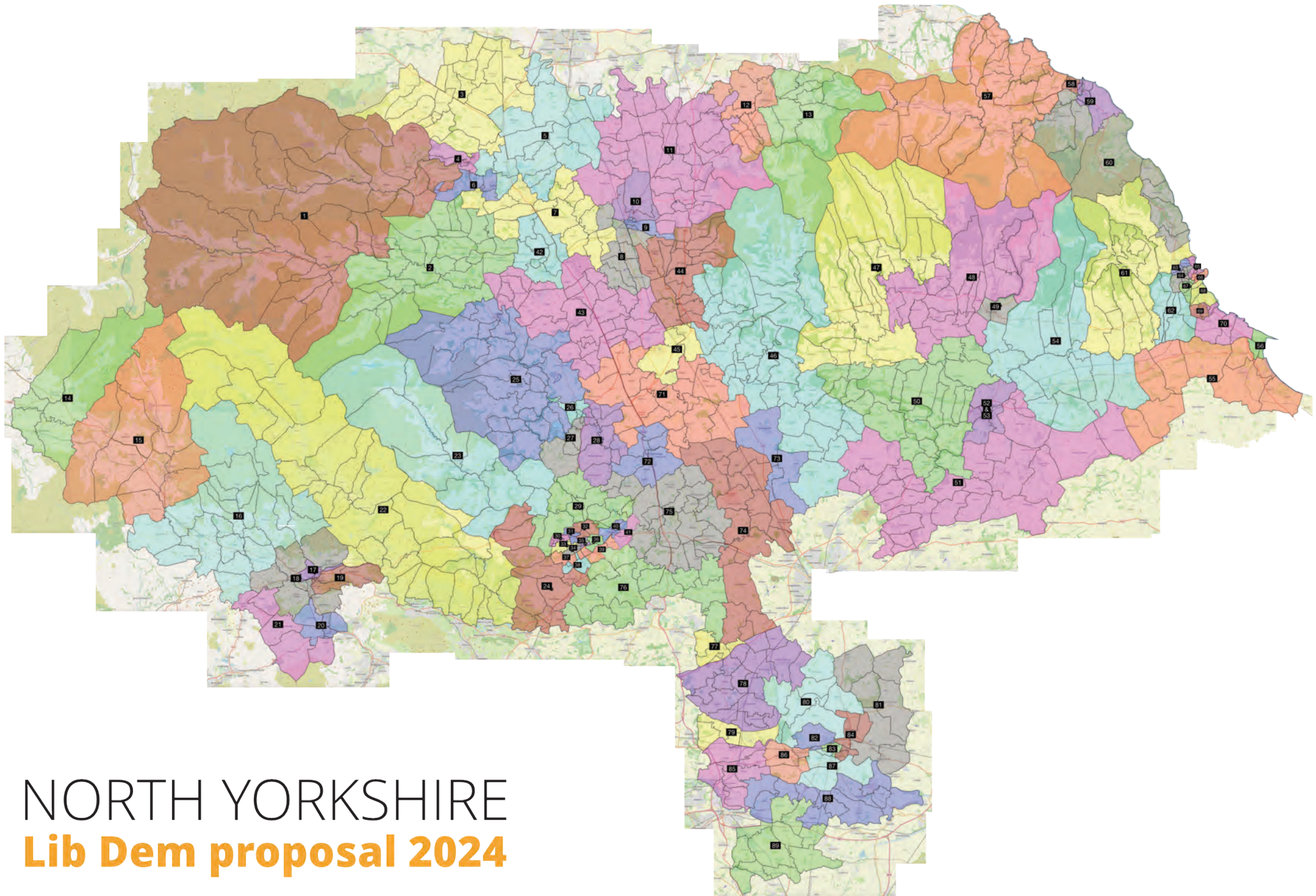
Name: Sarah Crooks
Email: [REDACTED]
Postcode: [REDACTED]
Organisation Name: North Yorkshire Liberal Democrats (Political groups)

Comment text:

See attached.

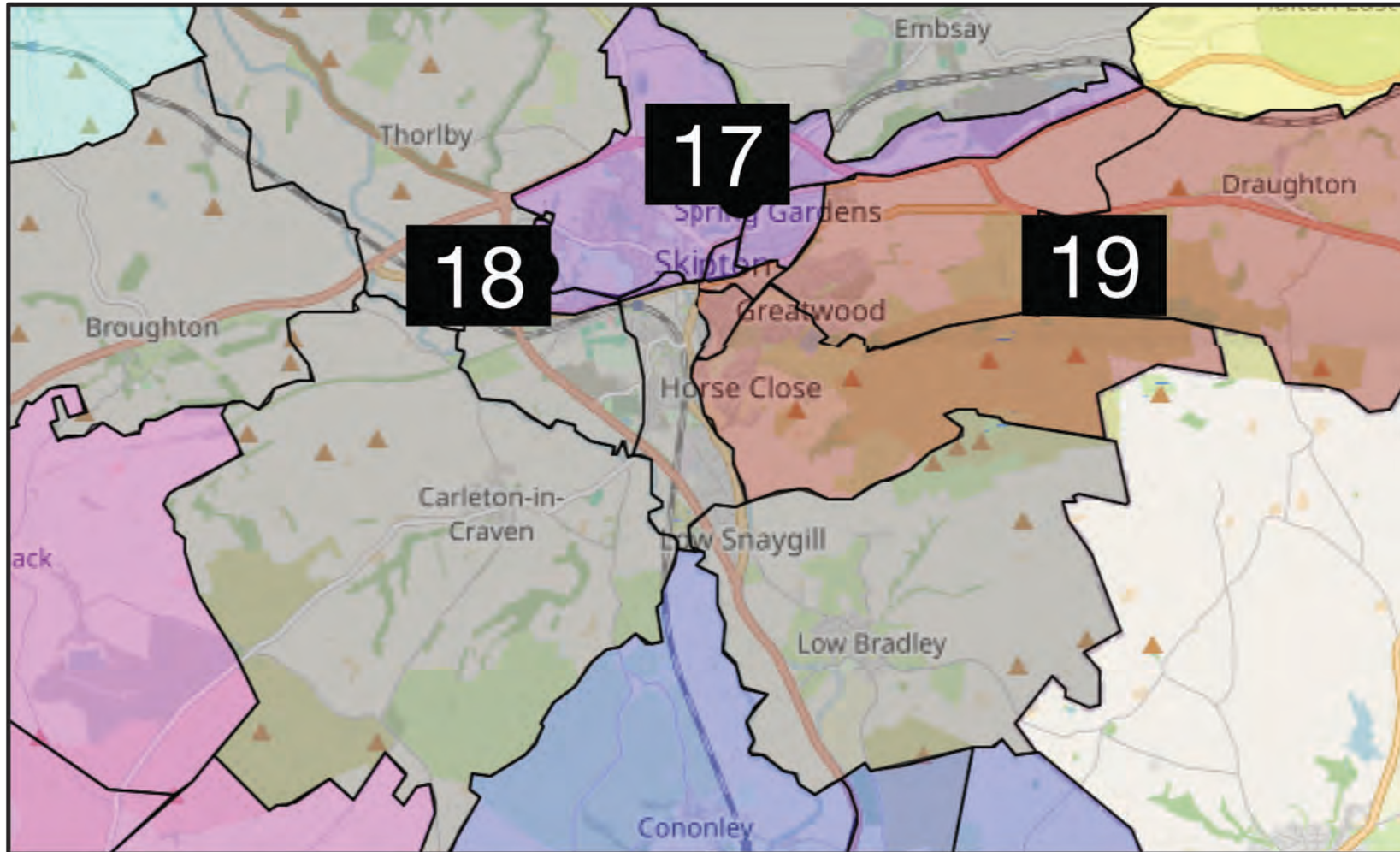
Attached Documents:

- Id-ny-boundary-submission-maps.pdf
- Id-ny-boundary-submission-dec-24.xlsx

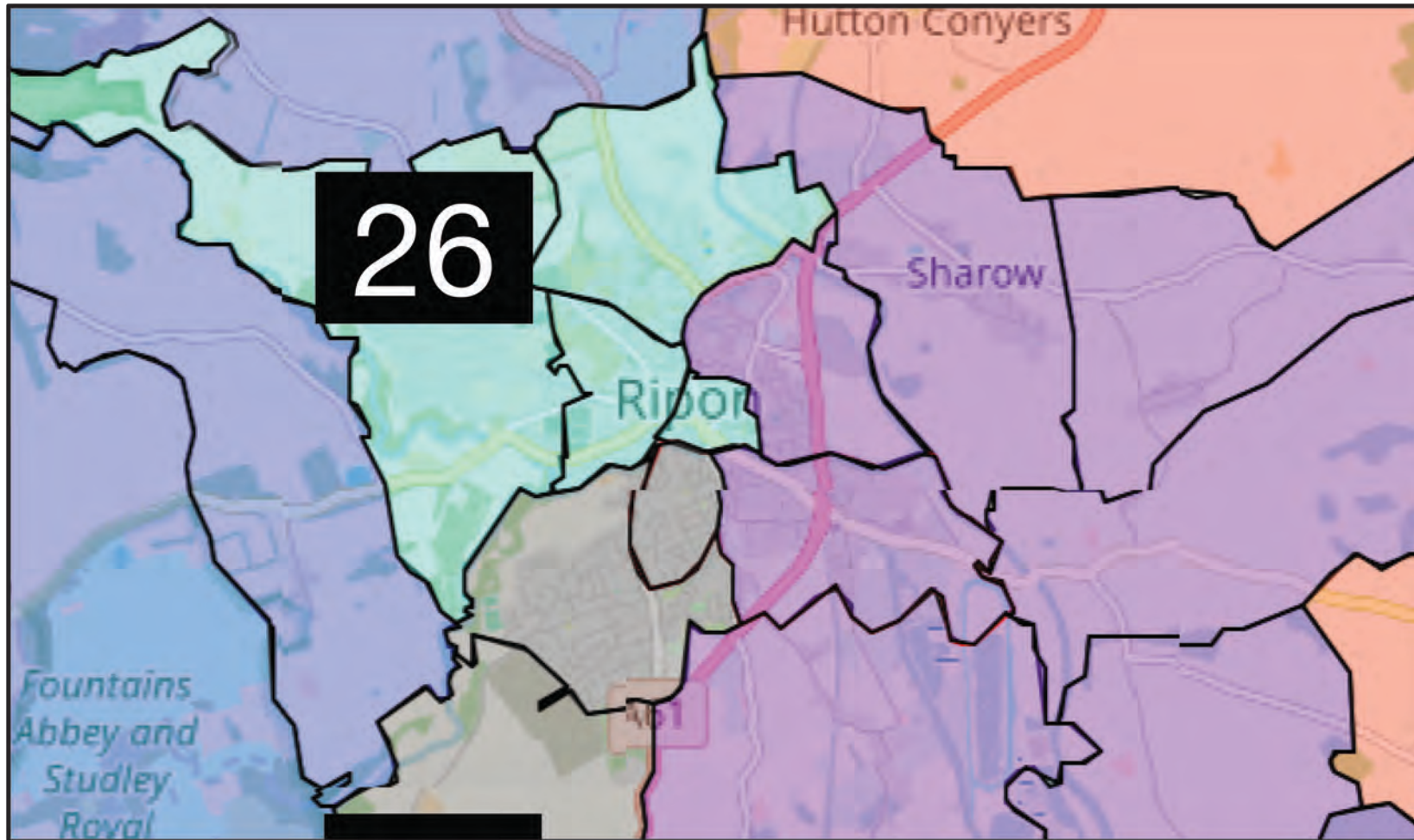


NORTH YORKSHIRE
Lib Dem proposal 2024

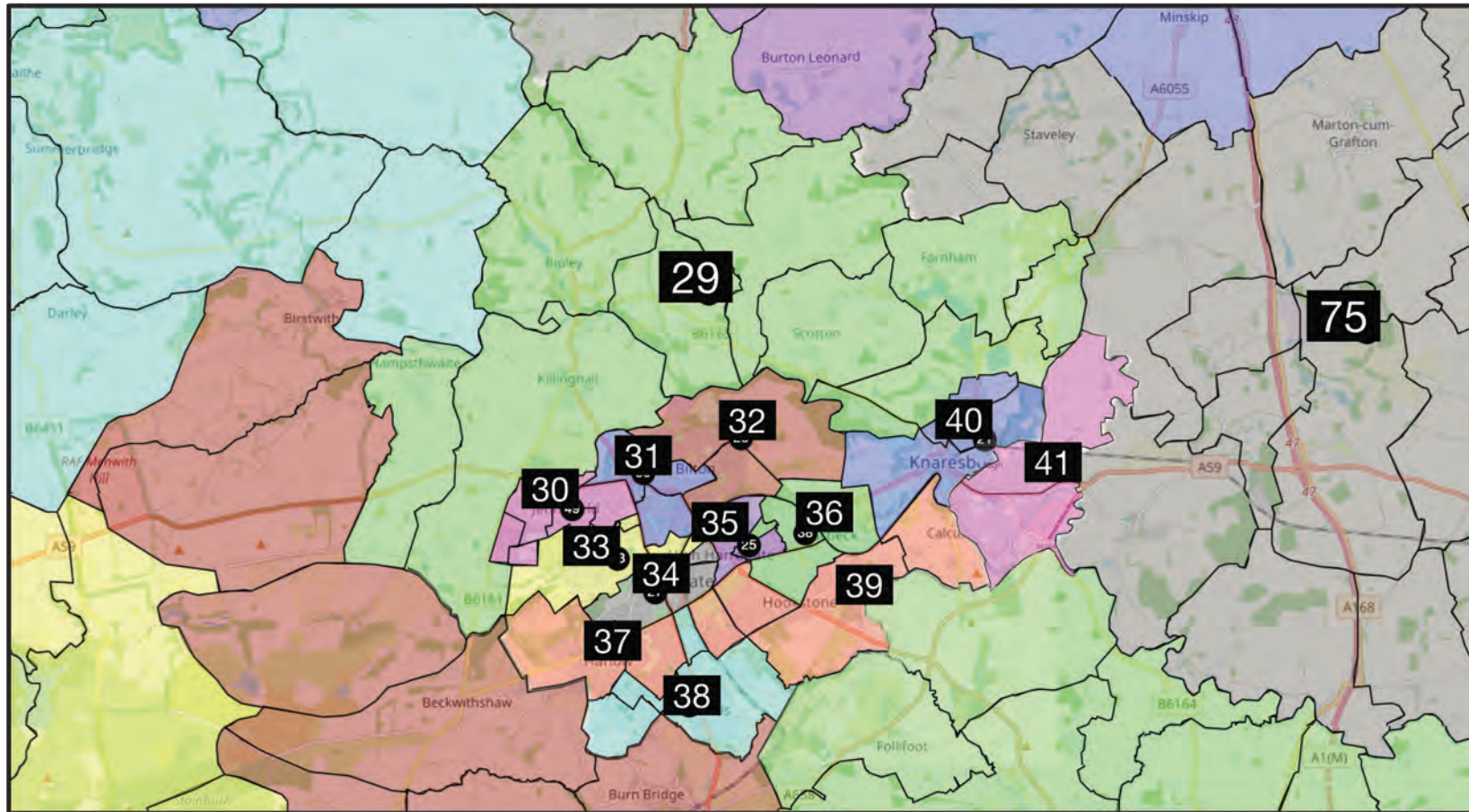
SKIPTON



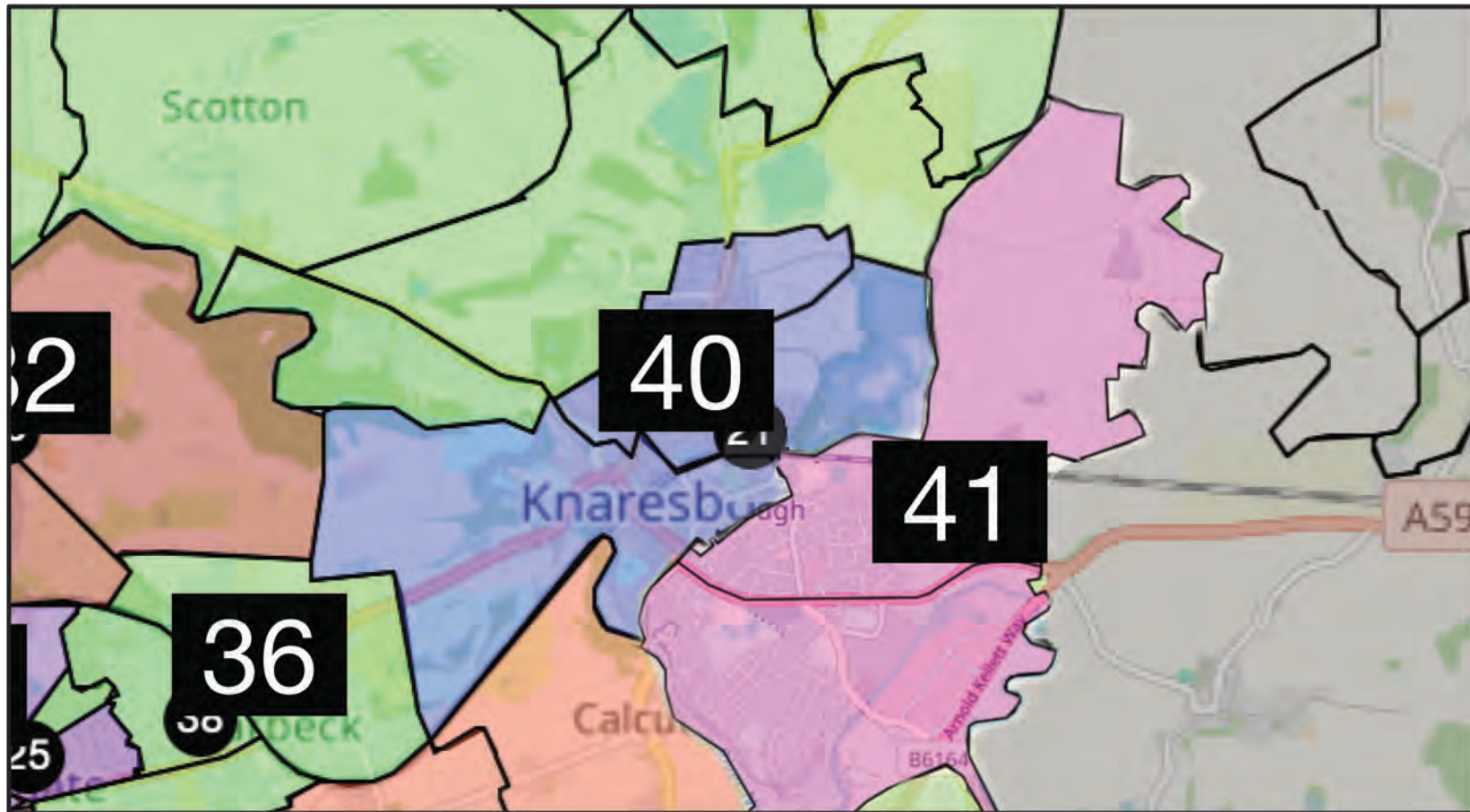
RIPON



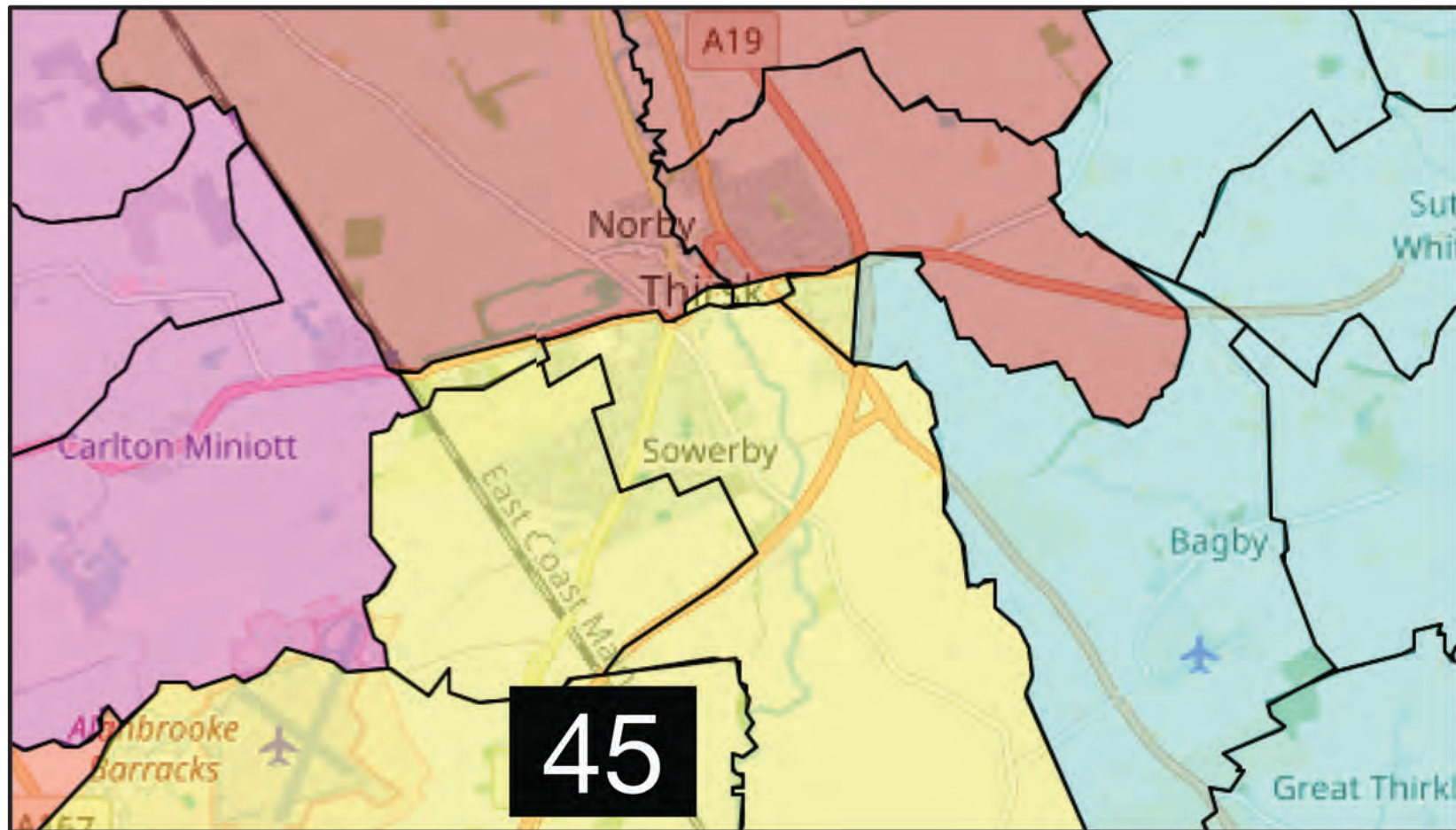
HARROGATE



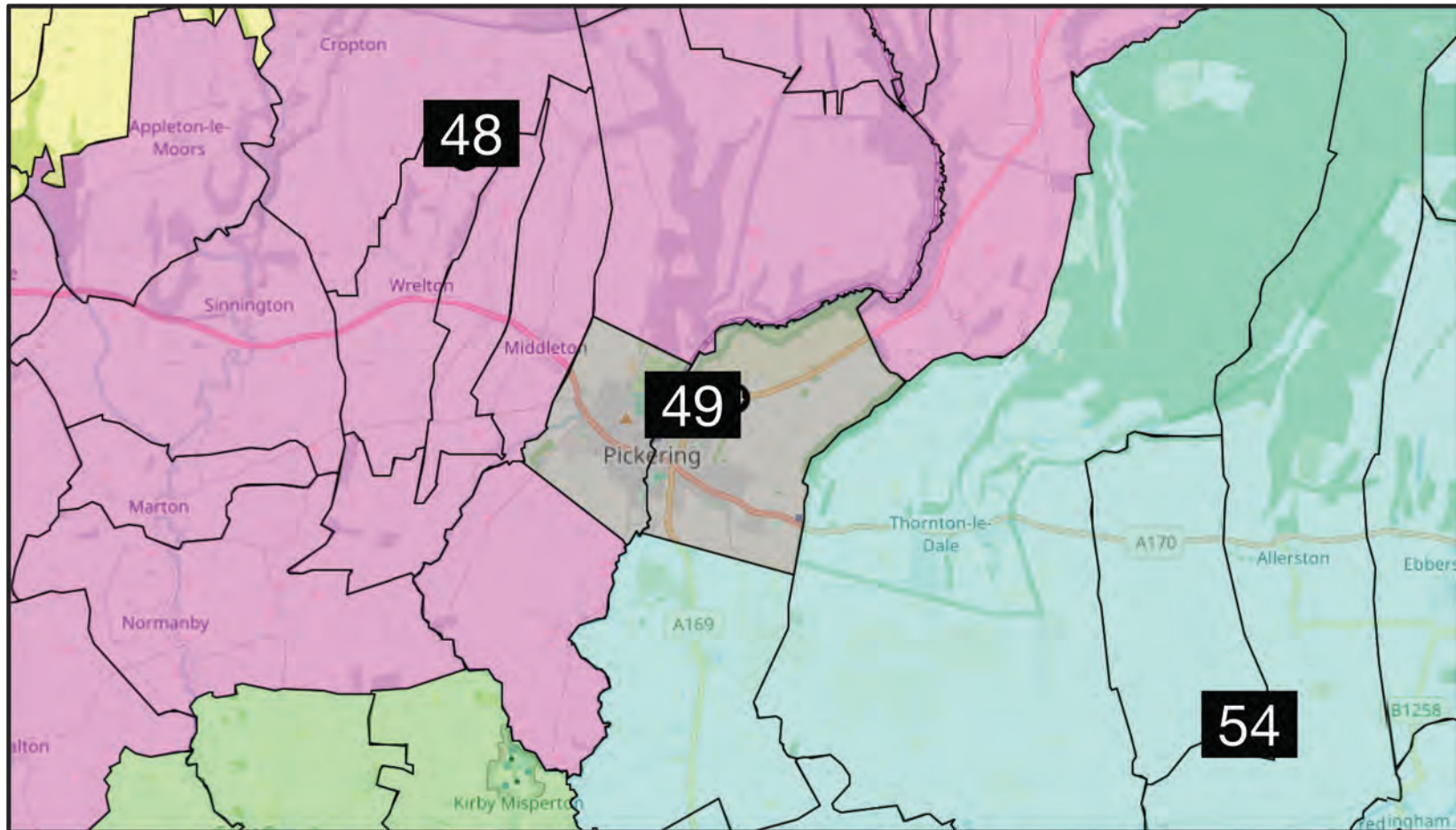
KNARESBOROUGH



SOWERBY/THIRSK



PICKERING



Entries shaded in grey are in agreement with the NYC working group submission.

Primary area	Map reference	Division and polling districts	Electorate	Comments
RICHMOND & NORTHALLERTON				
	1	UPPER DALES	5556	
		RNCC	185	
		RNEB	186	
		RNEC	53	
		RNEE	142	
		RNEF	316	
		RNNA	118	
		RNNB	894	
		RNNC	185	
		RNND	139	
		RNNE	245	
		RNNF	197	
		RNNG	34	
		RNNH	12	
		RNNI	161	
		RNNJ	269	
		RNNK	116	
		RNNL	71	
		RNNM	11	
		RNNN	603	
		RNNO	11	
		RNNP	7	
		RNNQ	366	
		RNNR	161	
		RNNS	413	
		RNNT	21	
		RNNU	252	
		RNNV	93	
		RNNW	66	
		RNNX	132	
		RNNY	97	
	2	LEYBURN	6304	
		RNEA	335	
		RNED	2217	
		RNEG	121	
		RNEH	31	
		RNEI	83	
		RNEJ	121	
		RNEK	58	

		RNEL	201	
		RNEM	37	
		RNEN	718	
		RNEO	48	
		RNEP	320	
		RNLA	18	
		RNLB	29	
		RNLC	142	
		RNLD	37	
		RNLE	157	
		RNLF	30	
		RNLG	347	
		RNLH	22	
		RNLI	309	
		RNLJ	147	
		RNLK	168	
		RNLL	155	
		RNLM	7	
		RNLO	69	
		RNLR	377	
	3	NORTH RICHMONDSHIRE	5602	SHARED AMENITIES
		RNGA	704	All schools, shops and essential services remain in the ward where most Richmond residents live and work (Richmond).
		RNGAA	78	
		RNGBB	656	BETTER CONNECTED
		RNGC	25	Villages to at the western end of North Richmondshire have a natural affinity and connection to Richmond. Most families will send their children to school there and main location for shops, services and jobs.
		RNGCC	115	
		RNGDD	44	
		RNGG	232	GEOGRAPHICAL MANAGABLE CLUSTER
		RNGJ	36	Uses the A1(M) as a physical boundary to segment North Richmondshire, turning it from a large thin stretch to a more circular cluster of villages/section of Richmond that are within easy reach of one another and have a greater tendency to share amenities.
		RNGM	85	
		RNGN	162	
		RNGO	116	UNITED BY ROAD AND RIVER
		RNGP	490	The new Brompton and Scorton division uses the geographic landmarks of our key road and two major local rivers as unifying features. Most of the villages are situated close to the A1(M) and as a result share some common issues (eg. solar farms, service stations, industrial units, road safety) and opportunities (housebuilding, good transport links, ability to attract commercial investment).
		RNGQ	50	
		RNGR	296	
		RNGS	215	
		RNGT	344	
		RNGU	116	
		RNGV	359	
		RNGW	125	
		RNGX	44	
		RNGY	72	

		RNGZ	234	
		RNJB (part)	1004	
	4	RICHMOND	5908	
		RNJD	1699	
		RNJC	1687	
		RNCE	207	
		RNJA	1666	
		RNJB	649	
	5	BROMPTON & SCORTON	6193	
		RNAA	50	
		RNAB	1496	
		RNAC	875	
		RNAE	114	
		RNAF	105	
		RNAG	793	
		RNAH	58	
		RNFC	559	
		RNFE	86	
		RNGB	136	
		RNGD	370	
		RNGE	214	
		RNGF	57	
		RNGH	540	
		RNGI	141	
		RNGK	434	
		RNGL	165	
	6	COLBURN	6296	
		RNCA	2964	
		RNCB	651	
		RNCC	1948	
		RNCD	449	
		RNLP	284	
	7	SWALE	6245	
		RNAD	2037	
		RNFBB	108	
		RNFEE	385	
		RNFS	99	
		RNFT	45	
		RNFU	37	
		RNFV	27	
		RNFW	20	
		RNFX	457	

		RNFY	575	
		RNFZ	178	
		RNLN	64	
		RNLQ	107	
		RNLS	1855	
		RNLT	251	
	8	ROMANBY	5832	
		RNFAA	31	
		RNFCC	31	
		RNFDD	133	
		RNFFF	319	
		RNFGG	129	
		RNFHH	131	
		RNKA	1828	
		RNKB	3230	
	9	NORTHALLERTON SOUTH	6093	RNHB split on NYC map but not on their list.
		RNIA	3570	
		RNIB	1706	
		RNHB (part)	817	
	10	NORTHALLERTON NORTH & BROMPT	5368	
		RNHA	2600	
		RNHB (part)	2768	
	11	HUTTON RUDBY & APPLETON WISKE	6161	
		RNDA	133	
		RNDB	1408	
		RNDD	275	
		RNDE	15	
		RNDM	230	
		RNDN	301	
		RNDO	78	
		RNDP	37	
		RNDQ	509	
		RNDR	44	
		RNDS	47	
		RNDT	31	
		RNDU	55	
		RNDV	256	
		RNDW	508	
		RNFA	410	
		RNFB	105	
		RNFB	29	
		RNFF	82	

		RNFG	164	
		RNFH	173	
		RNFI	87	
		RNFJ	37	
		RNFK	222	
		RNFL	61	
		RNFM	38	
		RNFN	58	
		RNFO	28	
		RNFP	252	
		RNFQ	226	
		RNFR	262	
	12	STOKESLEY	5788	
		RNDG	517	
		RNDH	183	
		RNDC	66	
		RNDF	96	
		RNDI	239	
		RNDJ	171	
		RNMC	4430	
		RNDK	68	
		RNDL	18	
	13	GREAT AYTON	5867	
		RNBA	279	
		RNBB	1730	
		RNBC	2097	
		RNBD	95	
		RNBE	305	
		RNBF	126	
		RNBG	87	
		RNMA	892	
		RNMB	256	
SKIPTON & RIPON				Our primary concern with what the working group has proposed for this area is the destruction of Nidderdale. Each dale is a distinct community and should be preserved. We also believe Ripon now needs three divisions.
	14	BENTHAM	5575	
		SRBA	496	
		SRBB	2111	
		SRBC	786	
		SRBF	1900	
		SRBH	282	
	15	SETTLE & PENYGHENT	5934	

		SRBD	422	
		SRBE	541	
		SRBG	257	
	16	MID CRAVEN	5453	
		SRDA	130	
		SRDB	39	
		SRDC	36	
		SRDD	53	
		SRDF	166	
		SRDG	44	
		SRDH	54	
		SRDI	168	
		SRDJ	54	
		SRDK	81	
		SRDL	1621	
		SRDM	26	
		SRDN	84	
		SRDO	1250	
		SRDP	632	
		SRJA	1060	
		SRJB	352	
		SRJC	190	
		SRJD	57	
		SRJE	308	
		SRJF	2530	
		SRJG	274	
		SRJH	311	
		SRMF	248	
		SRPA	127	
		SRPB	126	
		SRPI	146	
	17	SKIPTON NORTH & WEST	5678	Skipton is too big for two members so we feel it important that each of three councillors shares a significant representation of the town. Polling districts have been split using a boundary of Otley Road/Broughton Road which bisects the town from east to west. The polling district of SRAA was previously in another division but Low Snaygill is clearly a part of the main town so it has been added to the new division of Skipton South & Rural along with Skipton's closest satellite villages.
		SRKA	1440	
		SRLB (part)	2958	
		SRMA (part)	1012	
		SRMB (part)	268	
	18	SKIPTON SOUTH & RURAL	5981	
		SRAA	1031	
		SRDE	172	
		SRLA	1646	
		SRMA (part)	201	
		SRMB (part)	2036	

		SRMD	895	
	19	SKIPTON EAST	5821	
		SRKB	1959	
		SRKC	1314	
		SRKD	1824	
		SRLB (part)	514	
		SRPJ	210	
	20	CROSSHILLS & GLUSBURN	5703	The connected villages of Glusburn, Crosshills and Sutton are too large for a single member ward so we have moved the boundary to Holme Beck, which is the clearest natural separation point between the three populations. This enables Crosshills and Glusburn to be fully contained in one division along with the nearby village of Cononley to the north west.
		SRAB	1156	
		SRAC	396	
		SRAD	186	
		SREA	2009	
		SREB	1481	
		SREC (part)	475	
	21	SOUTH CRAVEN	5403	
		SRAE	475	
		SRAF	1952	
		SREC (part)	2460	
		SRMC	48	
		SRME	77	
		SRMG	391	
	22	WHARFEDALE	5474	The two dales of Wharfedale and Nidderdale both run from northwest to southeast. These dales are separated by extensive moorland and consist of two quite distinct community structures. There has been significant backlash to the working group's proposals from the Nidderdale community and parish councils. Their identity is maintained in this alternative plan. The number of voters in each of these divisions is brought up to sufficiency by extending Wharfedale further down the course of the river Wharfe and similarly extending the Pateley Bridge and Nidderdale division further down Nidderdale by incorporating the settlements of Summerbridge, Burnt Yates, Shaw Mills and Bishop Thornton. The latter three were previously within Fountains and Masham where they had little affiliation to the main town of the division. Thruscross to the south west of Nidderdale has been moved into Wharfedale, where it is well connected to the main trunk road A59.
		SRPR	154	
		SRPT	45	
		SRPV	57	
		SRPW	270	
		SRPQ	61	
		SRPU	54	
		SRPS	114	
		SRPX	817	
		SRPM	960	
		SRPP	113	
		SRPC	49	
		SRPO	195	
		SRPH	82	
		SRPN	51	
		SRPD	175	
		SRPE	59	
		SRPK	84	
		SRPG	79	
		SRPL	70	
		SRGJ	91	

		SRGI	155	
		SRPF	104	
		SRNT	157	
		SRNS	85	
		SRNL	26	
		SRNM	161	
		SRNN	81	
		SRNF	86	
		SRNE	212	
		SRNO	6	
		SRNW	196	
		SRNG	167	
		SRNU	120	
		SRNK	52	
		SRNJ	286	
	23	PATELEY BRIDGE & NIDDERDALE	6145	
		SRFC	464	
		SRFE	429	
		SRGA	656	
		SRGB	945	
		SRGC	618	
		SRGD	153	
		SRGE	781	
		SRGF	993	
		SRGG	151	
		SRGH	75	
		SRND	880	
	24	BIRSTWITH & PANNAL	5461	This amendment helps maintain the Wharfedale community and replaces the Washburn part of the old Washburn and Birstwith division with Pannal and Harrogate villages with which it has more in common.
		SRNB	676	
		SRNC	276	
		SRNI	26	
		SRNH	870	
		SRNR	130	
		SRNP	58	
		SRNQ	156	
		SRNA	810	
		SRNV	399	
		HKKB	2060	
	25	MASHAM & FOUNTAINS	5277	Transferring some polling districts from the south to the north makes is possible to solve the Nidderdale problem while also improving Masham and Fountains.
		SRFAA	439	
		SRFBB	723	Currently, with its main town in the north, the southern part of the division feels little affinity with it. Villages like Ripley and South Stanley have a larger town or city closer to them so
		SRFCC	256	

		SRFD	52	Masham bears little relevance to them, whereas the newly added villages of West Tanfield and North Stainley will not feel excluded in the same way.
		SRFDD	63	
		SRFEE	58	
		SRFF	188	
		SRFFF	1033	
		SRFG	22	
		SRFGG	62	
		SRFH	118	
		SRFI	25	
		SRFJ	124	
		SRFK	120	
		SRFL	36	
		SRFQ	250	
		SRFS	59	
		SRFT	40	
		SRFU	88	
		SRFV	9	
		SRFW	67	
		SRFX	109	
		SRFY	93	
		SRFZ	43	
		SROH	640	
		TMCS	560	
	26	RIPON CATHEDRAL & SPA	5811	The city of Ripon is too large for two councillors, so we have adjusted the polling districts to ensure each of three councillors has a significant representation of the city population. We have used the river Skell as a natural boundary to avoid the Conservative working group's proposal of removing the historic Claro barracks from Ripon which are an important part of the city's heritage.
		SRHA (part)	546	
		SRIA	2496	
		SRIB	1018	
		SRIC (part)	1751	
	27	RIPON SOUTH & MARKINGTON	5885	
		SRFN	354	
		SRFO	5	
		SRFP	582	
		SRHA (part)	1647	
		SRHB	3297	
	28	RIPON CANAL & URE	5375	
		HKCM	657	
		SRFM	323	
		SRHA (part)	1080	
		SRIC (part)	1654	
		SROC	37	
		SROD	178	
		SROJ	538	

		WEIA	871	
		WEIL	6	
		WEIM	10	
		WEIN	21	
HARROGATE & KNARESBOROUGH				
	29	LOW NIDD	5893	
		HKCC	171	Hampsthwaite and Killinghall have a history of being represented together, but we believe they are better suited in a ward of other villages rather than with urban estates
		HKCD	120	
		HKCH	183	
		HKCI	580	
		HKHC	1049	
		HKHD	2176	
		HKID	298	
		SRFR	154	
		SRFA	115	
		SRFB	177	
		HKJC (part)	870	This is the more rural part of the former Castle Ward, separated from the Knaresborough main urban area. It also includes the Scotton Park estate - for them being in a division with Scotton village would be appropriate to enhance their representation
	30	JENNYFIELD	6133	
		HKBC	2165	All Existing polling districts. Together, these polling districts make up the Jennyfields estate, alongside King Edwin, an urban part of Killinghall Parish. It is wrong to split up the Jennyfield estate on basis of parish boundaries, as they share a lot of the same services, and would therefore be more effectively represented by one councillor, rather than a councillor who
		HKDC	410	
		HKHA	1712	
		HKHB	1846	
	31	BILTON GRANGE	6110	Enhanced representation alongside other users of the shops and services on Skipton Rd.
		HKAB (part)	723	Part of an existing polling district in the Bilton and Nidd Gorge division. Moved to Bilton Grange, as proposed by North Yorkshire Council
		HKBA	3140	Existing Polling District in Bilton Grange and New Park Division
		HKBB	836	Existing Polling District in Bilton Grange and New Park Division
		HKDA (part)	1411	Part of an existing polling district in the Coppice Valley and Duchy division. These residents are likely to share services along Skipton Road with the rest of those in Bilton Grange. Having someone to represent them collectively would enhance their representation on North Yorkshire Council.
	32	BILTON & NIDD GORGE	5435	The existing Bilton and Nidd Gorge division, with the Old Barber estate transferred to the new Bilton Grange division
		HKAA	3169	Existing polling district in the Bilton and Nidd Gorge division.
		HKAB (part)	2266	Part of an existing polling district in the Bilton and Nidd Gorge division.
	33	COPPICE VALLEY & DUCHY	6266	
		HKDA (part)	1755	Part of an existing polling district in the Coppice Valley and Duchy division.
		HKDB	2607	Existing polling district in the Coppice Valley and Duchy division

		HKGA (part)	921	Part of an existing polling district in the High Harrogate and Kingsley division.
		HKMA (part)	983	Part of an existing polling district in the Central and Valley Gardens Division
	34	CENTRAL & VALLEY GARDENS	6034	This division minimises changes to the existing division
		HKGA (part)	563	Adjoining area to Central Harrogate. Residents here would identify as being from the centre of Harrogate as much as people that are already in the Central and Valley Gardens division
		HKMA (part)	2219	Existing part of polling district in Central and Valley Gardens
		HKMB	3252	Existing Polling district in Central Harrogate and Valley Gardens
	35	GRANBY	5842	
		HKEA	2228	Border along Wedderburn Road, as per the North Yorkshire Council submission and previous polling district boundaries
		HKGA (part)	1818	Part of an existing polling district in the High Harrogate and Kingsley division. Similar to the Granby division proposed by North Yorkshire Council.
		HKGB	1796	Existing polling district in the High Harrogate and Kingsley division.
	36	STARBECK	6062	
		HKEA (part)	1102	Part of an existing polling district in the Fairfax and Starbeck division. Many residents in this part of HKFA use services primarily in Starbeck, so being in Starbeck division is an appropriate measure to enhance their representation.
		HKEB	2885	Existing polling district in the Fairfax & Starbeck Division. New division border follows railway line and parish boundary.
		HKGC	2075	Existing polling district in the High Harrogate and Kingsley division. Many residents in HKGC use services primarily in Starbeck, so being in Starbeck division is an appropriate measure. Border along Wedderburn Road, as per the North Yorkshire Council submission and previous polling district boundaries.
	37	HARLOW	5871	
		HKFA	2786	
		HKFB	3085	
	38	OATLANDS & ROSSETT	5837	
		HKKA	3418	
		HKKC	1226	
		HKLC (part)	710	
		HKFB (part)	483	
	39	STRAY & WOODLANDS	6000	
		HKJB	397	Moving Calcutt and Forest Moor together means that those two communities that share services can be represented by one councillor
		HKLA	2908	Existing Polling District in Stray, Woodlands and Hookstone Division
		HKLB	2170	Existing Polling District in Stray, Woodlands and Hookstone Division
		HKLC (part)	525	Existing Polling District in Stray, Woodlands and Hookstone Division, split in line with NYC suggestions
	40	KNARESBOROUGH WEST	6353	Our boundary proposals retain two urban Knaresborough divisions. It would be wrong to turn

		HKIB	1982	two Knaresborough wards into rural divisions because then the councillor would have to champion both rural and urban issues, which may reduce the effectiveness of residents' representation. Our proposals for Knaresborough mean that only one polling district is split up.
		HKIC	1679	
		HKJC (part)	2692	
	41	KNARESBOROUGH EAST	5862	
		HKIA	3129	
		HKJA	2733	
THIRSK & MALTON				
	42	AISKEW & BEDALE	6237	We agree that Askew and Bedale belong together but have adjusted some of the surrounding area to accommodate neighbouring divisions.
		TMAA	1712	
		TMAB	1051	
		TMAF	516	
		TMAG	19	
		TMAH	156	
		TMAI	57	
		TMAJ	5	
		TMCA	2721	
	43	LEEMING LANE	5362	
		SROK	44	
		SROL	27	
		SROM	199	
		TMAC	289	
		TMAD	16	
		TMAE	67	
		TMAK	1220	
		TMAL	39	
		TMCB	239	
		TMCC	2	
		TMCD	191	
		TMCE	73	
		TMCF	345	
		TMCG	119	
		TMCH	49	
		TMCI	46	
		TMCI	16	
		TMCK	331	
		TMCL	33	
		TMCM	168	
		TMCN	71	
		TMCO	31	
		TMCP	20	
		TMCQ	69	

		TMCR	24	
		TMCT	220	
		TMNA	930	
		TMNB	216	
		TMND	95	
		TMNE	108	
		TMNF	65	
	44	THIRSK	5449	<p>The current boundary between Thirsk and Sowerby is ambiguous. The A61 which runs through the two areas is the clearest boundary available and would be easily recognised by local people.</p> <p>Cutting the polling districts along this line enables enough electors to be moved into oversubscribed Sowerby for the villages of Dalton, Hutton Sessay and Sessay to be removed. Thirsk receives more of its northern villages along the A19.</p>
		TMFA	74	
		TMFB	65	
		TMFC	17	
		TMFD	55	
		TMFG	320	
		TMFH	6	
		TMFI	51	
		TMFJ	288	
		TMFL	214	
		TMFM	28	
		TMFN	15	
		TMFU	209	
		TMFV	10	
		TMFW	21	
		TMFX	261	
		TMFY	93	
		TMNG (part)	2816	
		TMNH (part)	906	
	45	SOWERBY & TOPCLIFFE	6168	
		TMNH (part)	506	
		TMNG (part)	166	
		TMME	3215	
		TMMF	1535	
		TMMG	743	
		TMFE (part)	3	
	46	HILLSIDE	5285	<p>This very rural ward covers much of the current division of Hillside and Raskelf - but with more hills. All these villages and outliers share similar unique needs and one councillor can champion them together. It follows a natural catchment area along the edge of the North Yorks Moors, down the eastern side of the Vale of York including Sutton Bank, alongside the Howardian Hills to the York border.</p>
		TMBH	132	
		TMBI	64	
		TMEA	146	
		TMEF	80	

		TMEG	127	
		TMEI	60	
		TMFE (part)	213	
		TMFF	55	
		TMFK	50	
		TMFO	118	
		TMFP	80	
		TMFQ	2	
		TMFR	55	
		TMFS	252	
		TMFT	102	
		WECE	333	
		WEDA	142	
		WEDB	11	
		WEDC	151	
		WEDD	170	
		WEDE	39	
		WEDF	92	
		WEDG	17	
		WEDK	342	
		WEDL	36	
		WEDN	19	
		WEDO	102	
		WEDP	228	
		WEEG	235	
		WEEH	86	
		WEEI	62	
		WEEJ	97	
		WEEL	758	
		WEEM	94	
		WEEN	60	
		WEEO	675	
	47	HELMSLEY & AMPLEFORTH	5297	We have taken a similar approach to the working group with the Helmsley and Kirkbymoorside area in pairing Ampleforth with Helmsley, with some differences around the edges. We've tried to distribute fairly even portions of the national park to both Helmsley and Kirkbymoorside due to its importance to their identity and local economy and that will play a distinctive role in their councillors' work.
		TMBG	785	
		TMEB	1623	
		TMEC	105	
		TMED	188	
		TMEE	543	
		TMEH	82	
		TMEK	222	
		TMEM	203	
		TMEN	87	

		TMEO	208	
		TMHJ	44	
		TMHK	76	
		TMHL	65	
		TMHM	91	
		TMHN	121	
		TMHP	137	
		TMHQ	88	
		TMHR	62	
		TMHS	198	
		TMHT	87	
		TMHW	282	
	48	KIRKBYMOORSIDE	5268	
		TMEJ	125	
		TMEQ	68	
		TMER	261	
		TMHA	213	
		TMHB	191	
		TMHC	116	
		TMHD	163	
		TMHE	97	
		TMHF	65	
		TMHG	343	
		TMHH	201	
		TMHI	151	
		TMHO	48	
		TMHU	2759	
		TMHV	60	
		TMKB (part 1)	40	
		TMKB (part 2)	82	
		TMOJ	76	
		TMOK	209	
	49	PICKERING	6292	Pickering is too large for one councillor - but not by much. The working group's proposal to cut off a small part of the main town is not ideal. The same result can be achieved by instead removing outlying properties to the north and south which would be better served within a rural ward and avoid disenfranchising a small part of the main town that has everything in common with its neighbouring streets. .
		TMKA (part)	3410	
		TMKB (part)	2882	

	50	HOWARDIAN	5360	The working group has extended this division up to Pickering and Kirkbymoorside, whereas we believe it more at home with Malton. The current division of Amotherby & Ampleforth holds the villages along the B1257 to Malton, but extends too far to the west. We have agreed with the working group that its westernmost large village of Ampleforth belongs with Helmsley. But we've brought the boundary further south so it contains the majority of the Howardian Hills national landscape, including the A64 villages to Malton so it now serves all the villages along the main routes into Malton from the west.
		TMBA	354	
		TMBB	101	
		TMBC	277	
		TMBD	262	
		TMBE	188	
		TMBF	483	
		TMBJ	74	
		TMBK	57	
		TMBL	178	
		TMBM	47	
		TMBN	98	
		TMBO	169	
		TMBP	337	
		TMBQ	42	
		TMBR	551	
		TMBS	413	
		TMEL	149	
		TMEP	141	
		TMES	28	
		TMLDD	53	
		TMLE	229	
		TMLEE	149	
		TMLK	159	
		TMLL	55	
		TMLM	34	
		TMLN	296	
		TMLO	132	
		TMLP	304	
	51	SHERIFF HUTTON & DERWENT	5286	
		TMLA	138	
		TMLAA	172	
		TMLB	158	
		TMLBB	181	
		TMLC	202	

		TMLCC	176	
		TMLD	103	
		TMLF	86	
		TMLG	305	
		TMLH	193	
		TMLI	176	
		TMLJ	276	
		TMLQ	282	
		TMLR	165	
		TMLS	141	
		TMLT	913	
		TMLU	73	
		TMLV	78	
		TMLW	265	
		TMLX	34	
		TMLY	191	
		TMLZ	84	
		TMOO	265	
		TMOP	355	
		TMOQ	176	
		TMOS	98	
	52 & 53	MALTON & NORTON	12137	<p>Malton and Norton posed some difficulty as while these two adjoining towns are together the correct size for two wards they cannot easily be split and equalised. Norton is significantly too large, and while Malton is too small there is a clear boundary of the river Derwent between the two that cannot be culturally changed. Norton is also compact and there is no reasonable way to split a part off.</p> <p>We considered three options:</p> <p>1 - leaving Norton as an exceptionally large division, which would not be entirely unreasonable as it would still be far easier for any councillor to manage than many of its very rural neighbours which we find enables councillors to provide better representation to residents. Bring Malton up to size by including some countryside polling districts.</p> <p>2 - Splitting the two towns east/west. This was ruled out as unacceptable to the population, the town councils and the current NYC councillors. But it is the choice of the NYC working group.</p> <p>3 - creating a two member division. It may not be ideal to have a single two-member division, but we feel this is the best of three not ideal options. It avoids having to cut the towns which consider themselves quite separately but they do share services and so would be well served as a joint ward.</p>
		TMIA	3070	
		TMIB	392	
		TMIC	1743	

		TMJA	4057	
		TMJB	2875	
	54	FOREST & WOLDS	5396	
		TMOG	46	
		TMOE	288	
		TMOM	1633	
		TMOF	121	
		TMOH	373	
		TMKA (part)	109	
		TMOI	77	
		TMOL	123	
		TMOB	1037	
		TMOD	279	
		TMOA	154	
		TMGB	160	
		TMGC	728	
		TMOT	178	
		TMOC	90	
	55	WOLDS AND COAST	5484	
		TMDC	359	
		TMGD	584	
		TMGE	337	
		TMGF	426	
		TMGG	2802	
		TMGH	292	
		TMON	214	
		TMOR	294	
		TMGA	176	
	56	FILEY	5904	
		TMDA	3611	
		TMDB	2293	
SCARBOROUGH & WHITBY				
	57	DANBY & GLAISDALE	5948	
		SWCA	580	
		SWCB	94	
		SWCC	414	
		SWCD	115	
		SWCE	120	
		SWCF	340	
		SWCG	754	
		SWCH	724	

		SWCI	166	
		SWCJ	109	
		SWCK	125	
		SWCL	67	
		SWCM	33	
		SWCN	161	
		SWCO	44	
		SWCP	27	
		SWCQ	97	
		SWCR	30	
		SWCS	164	
		SWFA	380	
		SWFC	520	
		SWFD	374	
		SWFE	276	
		SWFG	234	
	58	WHITBY WEST	5939	
		SWNA	813	
		SWNC	2568	
		SWND	2161	
		SWNE	397	
	59	WHITBY STREONSHALH	5560	
		SWFI	621	
		SWMA	882	
		SWMB	2470	
		SWMC	596	
		SWMD	991	
	60	UPPER ESK VALLEY	5907	
		SWFB	1952	
		SWFF	149	
		SWFH	1046	
		SWFJ	146	
		SWFK	110	
		SWIA	1408	
		SWIB	597	
		SWNB	499	
	61	ESK VALLEY & THE COAST	5726	
		SWDA	270	
		SWDB	129	
		SWDD	263	
		SWDE	746	
		SWDF	866	

		SWDG	209	
		SWDH	107	
		SWDI	32	
		SWDJ	41	
		SWDK	35	
		SWDL	58	
		SWDM	119	
		SWJC (part)	2851	
	62	SEAMER & EAST AYTON	5619	
		SWDC	1581	
		SWKA	292	
		SWKB	1998	
		SWKC	1748	
	63	NEWBY	5920	
		SWHA	2050	
		SWHB	1714	
		SWHC	1385	
		SWHD	11	
		SWJC (part)	760	
	64	WOODLANDS	6099	
		SWGB (part)	582	
		SWOA	1361	
		SWOB	1095	
		SWOC	955	
		SWOD	1432	
		SWOF	674	
	65	NORTHSTEAD	5992	
		SWIA	837	
		SWIB	1398	
		SWIC	1295	
		SWID	2462	
	66	CASTLE	6310	
		SWAA	2223	
		SWAB	1317	
		SWAC	2729	
		SWLA (part)	41	
	67	FALSGRAVE & STEPNEY	6231	
		SWGA	1481	
		SWGB	1585	
		SWGC	1335	
		SWGD	1683	
		SWOE	147	

	68	WEAPONESS & RAMSHILL	6390	
		SWLA	3302	
		SWLB	1338	
		SWLC	1750	
	69	EASTFIELD	5803	
		SWEA (part)	2788	
		SWEB	3015	
	70	CAYTON	5430	
		SWBA	2966	
		SWBB	430	
		SWBC	145	
		SWBD	1225	
		SWBE	4	
		SWEA and SWEC (part)	660	
(WETHERBY &) EASINGWOLDSELBY				
	71	DISHFORTH & DALTON	5361	This division combines villages between the A1M and A19 with clear transport links to Thirsk, including its southern villages most likely to use its Thirsk station on the East Coast Main Line. It has taken in the Sessays and Dalton which have been removed from Sowerby and Topcliffe. Some of these parishes are concerned they may receive worse representation following this review if put into a large rural ward where the councillor will struggle to attend all parish meetings. This is probably a reasonable concern, and so perhaps it is fair to include them in this medium-sized ward (by North Yorks standards) rather than give them to the new design of Hillside and Raskelf as whatever that may be it is likely to have an exceptionally large number of parishes.
		SROA	264	
		SROB	264	
		SROE	753	
		SROF	193	
		SROG	342	
		SROI	317	
		TMMA	671	
		TMMB	18	
		TMMC	279	
		TMMD	78	
		TMNC	96	
		WEDH	678	
		WEDI	8	
		WEDM	489	
		WEIB	188	
		WEIC	24	
		WEID	34	

		WEIH	22	
		WEII	97	
		WEIJ	291	
		WEIO	255	
	72	BOROUGHBRIDGE	5648	Boroughbridge and its closely connected villages of Aldborough, Minskip, Roecliffe and Kirby Hill are now contained within one division, which they are not currently. The Conservative NYC working group has also done this, but they have added additional rural polling districts.
		WEBA	3201	
		WEBB	407	
		WEIE	394	
		WEIF	849	
		WEIG	603	
		WEIK	194	
	73	EASINGWOLD	5898	
		WECF	4819	
		WEEK	1079	
	74	TOLLERTON & LINTON	5361	
		WEAE	295	
		WEAG	45	
		WEAK	112	
		WECA	611	
		WECB	161	
		WECC	77	
		WECD	30	
		WEDJ	124	
		WEDQ	211	
		WEEA	584	
		WEEB	498	
		WEEC	600	
		WEED	47	
		WEEE	47	
		WEEF	884	
		WEFF	483	
		WEEG	41	
		WEFN	281	
		WEFO	230	
	75	OUSEBURN & HAMMERTON	5731	
		HKCA	254	
		HKCB	83	
		HKCE	127	
		HKCF	96	

		HKCG	494	
		HKCJ	15	
		HKCK	100	
		HKCL	450	
		WEFA	443	
		WEFB	103	
		WEFC	138	
		WEFD	746	
		WEFE	15	
		WEFH	554	
		WEFI	223	
		WEFJ	854	
		WEFK	16	
		WEFL	219	
		WEFM	82	
		WEFP	667	
		WEGA	52	
	76	SPOFFORTH & TOCKWITH	5485	
		WEGB	372	
		WEGC	131	
		WEGD	1611	
		WEGE	171	
		WEGF	498	
		WEGG	94	
		WEGH	447	
		WEGI	74	
		WEGJ	113	
		WEGK	291	
		WEGL	190	
		WEGM	193	
		WEGN	271	
		WEGO	1029	
	77	TADCASTER	5688	
		WEHA	462	
		WEHC	405	
		WEHD	2029	
		WEHE	1391	
		WEHF	1401	
	78	APPLETON ROEBUCK & CHURCH FENT	6016	
		SEJB (part)	924	
		WEAA	38	
		WEAB	700	

		WEAC	292	
		WEAD	111	
		WEAF	269	
		WEAH	1160	
		WEAI	126	
		WEAJ	46	
		WEAL	74	
		WEAM	42	
		WEAN	91	
		WEAO	11	
		WEAP	26	
		WEAQ	460	
		WEAR	180	
		WEAS	1094	
		WEHB	372	
	79	SHERBURN IN ELMET	6283	
		SEJA	63	
		SEJB (part)	3033	
		SEJC	3187	
	80	CAWOOD & RICCALL	5385	
		SEAB	2114	
		SEDA	1356	
		SEDB	204	
		SEDC	1026	
		SEDE	339	
		SEDG	346	
	81	CLIFFE & ESCRICK	5415	
		SEDD	769	
		SEDF	270	
		SEDH	303	
		SEEA	1152	
		SEEB	1754	
		SEEC	1167	
	82	SELBY WEST	6036	
		SEHB (part)	185	
		SEIA (part)	716	
		SEIB	5135	
	83	SELBY EAST	5707	
		SEHB (part)	942	
		SEHC	425	
		SEHD	1990	
		SEIA (part)	651	

		SEIC	1699	
	84	BARLBY & OSGODBY	6289	
		SEHA	917	
		SEHE	1830	
		SEAA	2775	
		SEHD (part)	6	
		SEED	761	
	85	MONK FRYSTON & SOUTH MILFORD	6336	
		SEFA	565	
		SEFB	1118	
		SEFC	698	
		SEFF	356	
		SEFG	622	
		SEFH	824	
		SEFI	2093	
		SEJD	60	
	86	THORPE WILLOUGHBY & HAMBLETON	5395	
		SEKB	193	
		SEKC	2312	
		SEKD	2890	
	87	BRAYTON & BARLOW	5698	
		SEBA	630	
		SEBB	1397	
		SEBC	3276	
		SEKA	395	
	88	CAMBLESFORTH & CARLTON	6026	
		SECA	1329	
		SECB	1904	
		SECC	180	
		SECD	374	
		SECE	724	
		SECF	247	
		SECG	93	
		SECH	175	
		SECI	101	
		SECJ	180	
		SEFD	608	
		SEFE	111	
	89	OSGOLDCROSS	5832	
		SEGA	2166	
		SEGB	1174	
		SEGC	213	

	SEGD	148	
	SEGE	176	
	SEGF	348	
	SEGG	259	
	SEGH	51	
	SEGI	55	
	SEGJ	891	
	SE GK	351	