

LOCAL GOVERNMENT AND PUBLIC INVOLVEMENT IN HEALTH ACT 2007

The Shropshire (Reorganisation of Community Governance) Order 2025

Made 05 February 2025

Coming into force in accordance with article 1(2)

Shropshire Council (“the council”), in accordance with section 82 of the Local Government and Public Involvement in Health Act 2007 (“the 2007 Act”), has undertaken a community governance review and made recommendations dated July 2024:

The council has decided to give effect to those recommendations and, in accordance with section 93 of the 2007 Act, has consulted with the local government electors and other interested persons and has had regard to the need to secure that community governance reflects the identities and interests of the community and is effective and convenient:

The council, in accordance with section 100 of the 2007 Act, has had regard to guidance issued under that section:

The council makes the following Order in exercise of the powers conferred by sections 86 and 240(10) of the 2007 Act.

Citation and commencement

1. (1) This Order may be cited as the Shropshire Council (Reorganisation of Community Governance) Order 2025.

(2) Subject to paragraphs (3) and (4) below, this Order comes into force on 1st April 2025

(3) Article 4 and 5 shall come into force on the ordinary day of election of councillors in 2025

(4) For the purposes of:

(a) this article, and

(b) proceedings preliminary or relating to the elections of parish councillors for the parishes of Atcham, Berrington, Bicton, Great Hanwood, Shrewsbury and Uffington to be held on the ordinary day of election of councillors in 2025,

this Order shall come into force on the day after that on which it is made.

Interpretation

2. In this Order—

“county” means the county of Shropshire;

“existing” means existing on the date this Order is made;

“map” means the map marked “Map referred to in the Shropshire (Reorganisation of Community Governance) No 1 Order 2024” and deposited in accordance with section 96(4) of the 2007 Act: and any reference to a numbered sheet is a reference to the sheet of the map which bears that number;]

“ordinary day of election of councillors” has the meaning given by section 37 of the Representation of the People Act 1983; and

“registration officer” means an officer appointed for the purpose of, and in accordance with, section 8 of the Representation of the People Act 1983.

Effect of Order

3. This Order has effect subject to any agreement under section 99 (agreements about incidental matters) of the Local Government and Public Involvement in Health Act 2007 relevant to any provision of this Order.

Alteration of parish areas and the areas of parish wards

4. Each area coloured and designated by a letter on the map and specified in column (1) of the Schedule shall cease to be part of the parish specified in relation to that area in columns (2) of the Schedule and shall become part of the parish and parish ward specified in relation to that area in columns (3) and (4) of the Schedule.

Change of parish ward names

- 5 (1) The parish ward of Bowbrook in the parish of Shrewsbury shall be named Bicton Heath
- (2) The parish ward of Sutton and Reabrook in the parish of Shrewsbury shall be named Oteley and Reabrook
- (3) The parish ward of Sundorne in the parish of Shrewsbury shall be named Sundorne and Old Heath


Electoral register

- 6 The registration officer for the county shall make such rearrangement of, or adaptation of, the register of local government electors as may be necessary for the purposes of, and in consequence of, this Order.

Order date

- 7 1st April 2025 is the order date for the purposes of the Local Government (Parishes and Parish Councils) (England) Regulations 2008.
- 8 This order revokes the previous order cited as the Shropshire (Reorganisation of Community Governance) No 1 Order 2024 in accordance with Section 86(5) of the 2007 Act.

Sealed with the seal of the council on the 5th day of February 2025


SARAH STARKE
Legal Team Leader
Economy Projects

05 February 2025

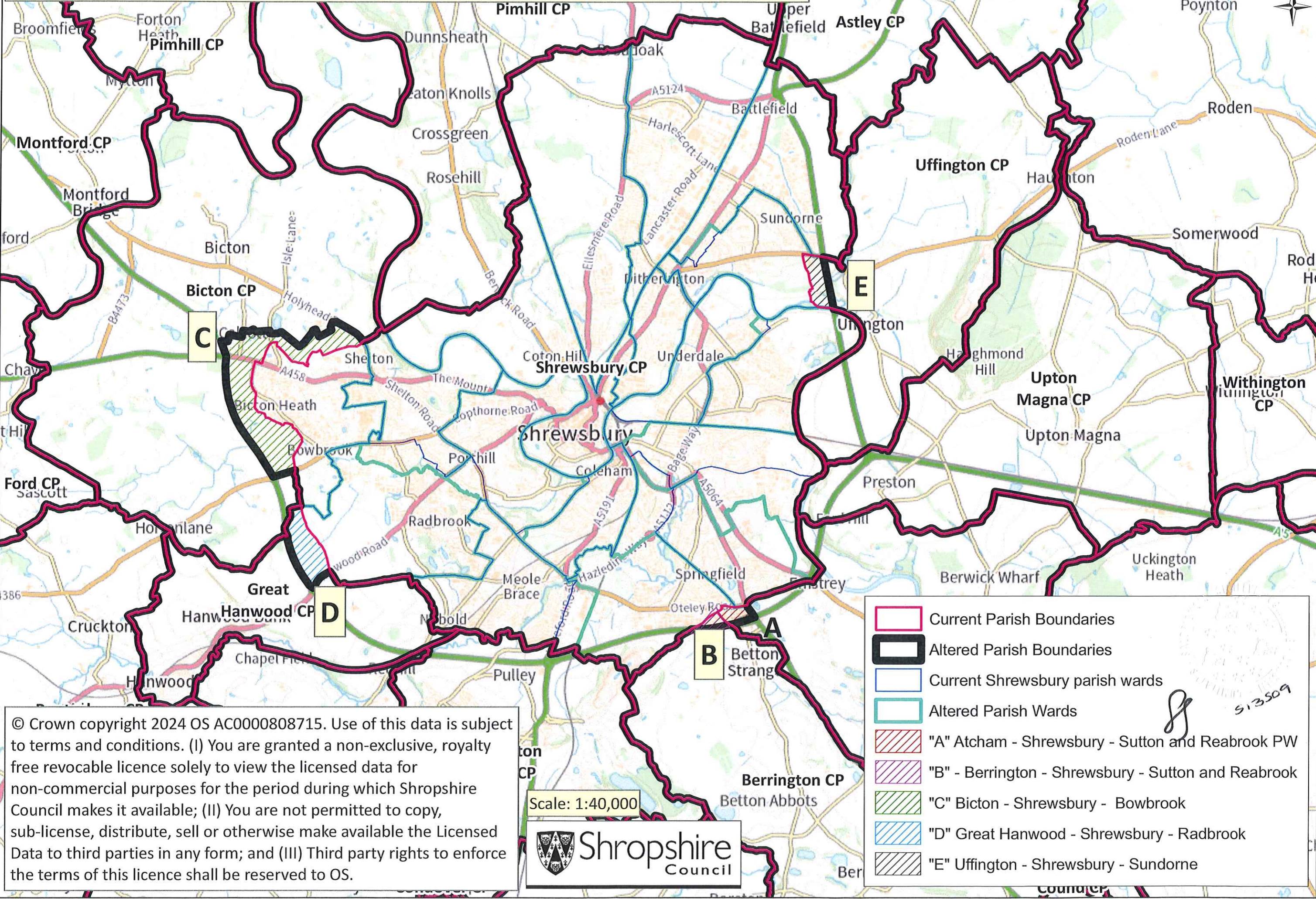


[Signature]
[Title of signatory]

ALTERATION OF AREAS OF PARISHES AND PARISH WARDS

<i>Column (1)</i>	<i>Column (2)</i>	<i>Column (3)</i>	<i>Column (4)</i>
<i>Area</i>	<i>Parish from which omitted</i>	<i>Parish to which added</i>	<i>Parish ward to which added</i>
"A"	Atcham	Shrewsbury	Sutton and Reabrook
"B"	Berrington	Shrewsbury	Sutton and Reabrook
"C"	Bicton	Shrewsbury	Bowbrook
"D"	Great Hanwood	Shrewsbury	Radbrook
"E"	Uffington	Shrewsbury	Sundorne

Map referred to in the Shropshire (Reorganisation of Community Governance) number 1 Order 2024



© Crown copyright 2024 OS AC0000808715. Use of this data is subject to terms and conditions. (I) You are granted a non-exclusive, royalty free revocable licence solely to view the licensed data for non-commercial purposes for the period during which Shropshire Council makes it available; (II) You are not permitted to copy, sub-license, distribute, sell or otherwise make available the Licensed Data to third parties in any form; and (III) Third party rights to enforce the terms of this licence shall be reserved to OS.

Scale: 1:40,000

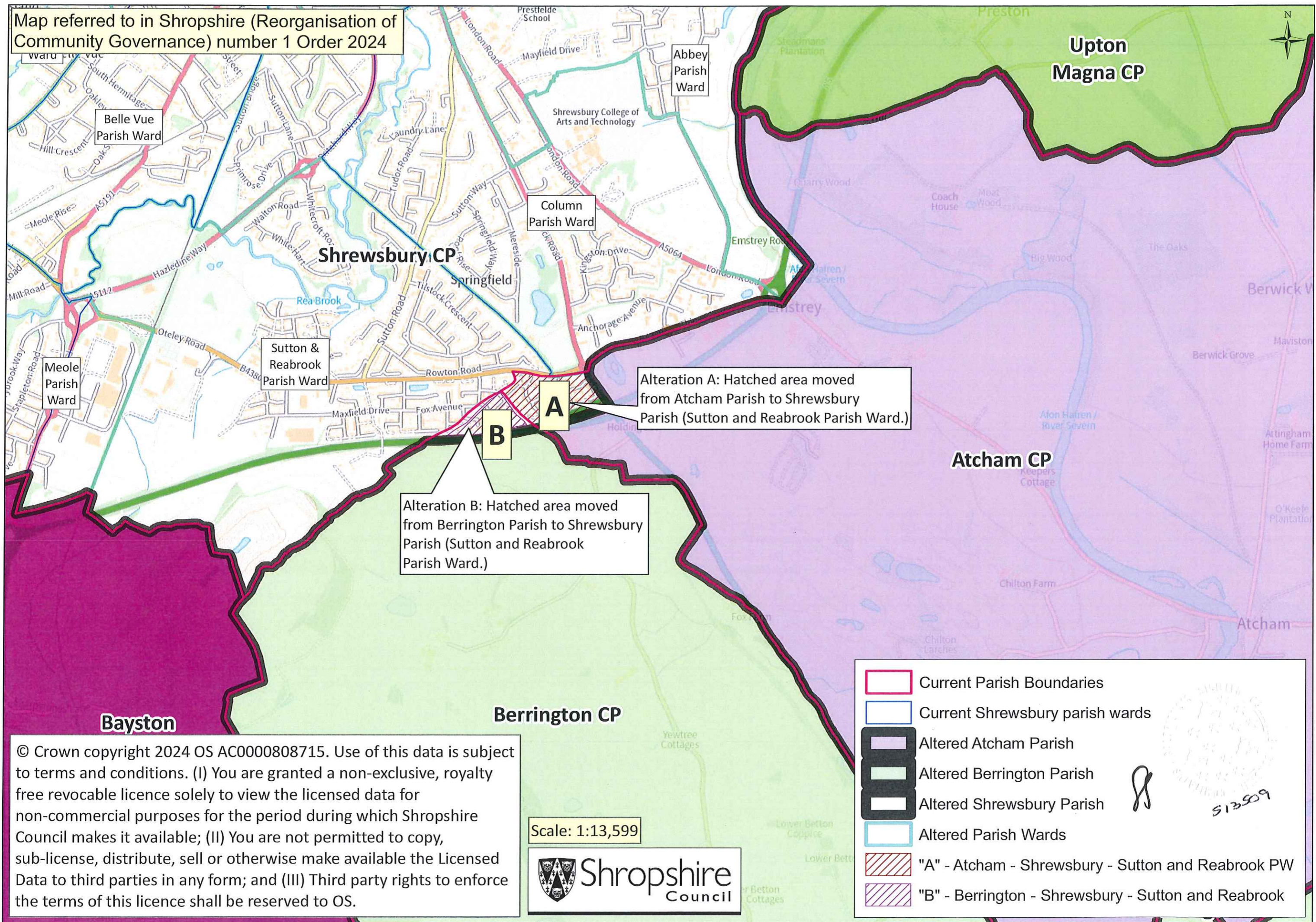
Shropshire Council

Legend:

- Current Parish Boundaries
- Altered Parish Boundaries
- Current Shrewsbury parish wards
- Altered Parish Wards
- "A" Atcham - Shrewsbury - Sutton and Reabrook PW
- "B" - Berrington - Shrewsbury - Sutton and Reabrook
- "C" Bickton - Shrewsbury - Bowbrook
- "D" Great Hanwood - Shrewsbury - Radbrook
- "E" Uffington - Shrewsbury - Sundorne

Handwritten signature and number: *S* 513509

Map referred to in Shropshire (Reorganisation of Community Governance) number 1 Order 2024



Belle Vue Parish Ward

Meole Parish Ward

Sutton & Reabrook Parish Ward

Shrewsbury CP

Column Parish Ward

Abbey Parish Ward

Alteration A: Hatched area moved from Atcham Parish to Shrewsbury Parish (Sutton and Reabrook Parish Ward.)

Alteration B: Hatched area moved from Berrington Parish to Shrewsbury Parish (Sutton and Reabrook Parish Ward.)

Atcham CP

Berrington CP

Bayston

© Crown copyright 2024 OS AC0000808715. Use of this data is subject to terms and conditions. (I) You are granted a non-exclusive, royalty free revocable licence solely to view the licensed data for non-commercial purposes for the period during which Shropshire Council makes it available; (II) You are not permitted to copy, sub-license, distribute, sell or otherwise make available the Licensed Data to third parties in any form; and (III) Third party rights to enforce the terms of this licence shall be reserved to OS.

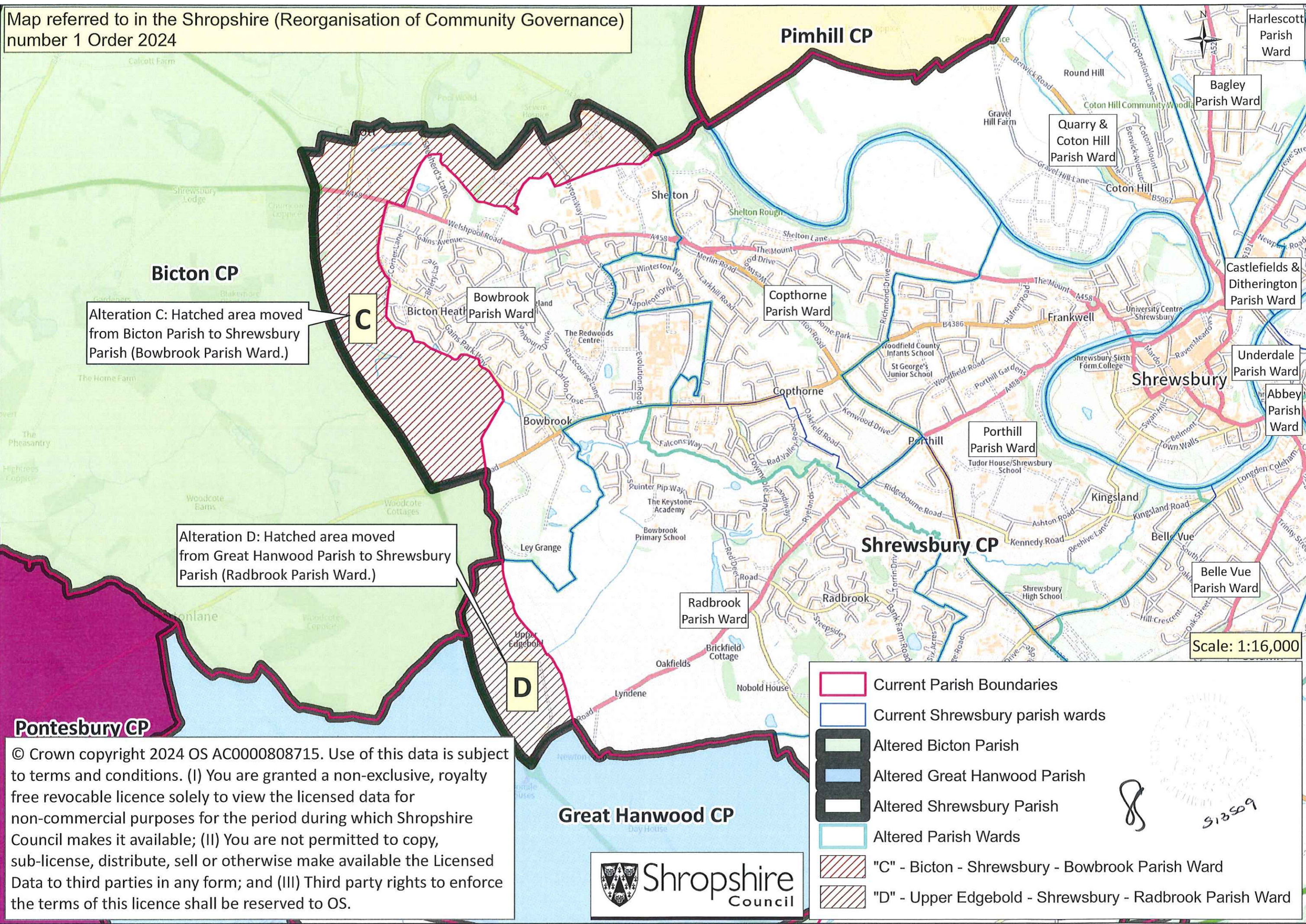
Scale: 1:13,599



	Current Parish Boundaries
	Current Shrewsbury parish wards
	Altered Atcham Parish
	Altered Berrington Parish
	Altered Shrewsbury Parish
	Altered Parish Wards
	"A" - Atcham - Shrewsbury - Sutton and Reabrook PW
	"B" - Berrington - Shrewsbury - Sutton and Reabrook











Map referred to in the Shropshire (Reorganisation of Community Governance) number 1 Order 2024



Alteration C: Hatched area moved from Bicton Parish to Shrewsbury Parish (Bowbrook Parish Ward.)

Alteration D: Hatched area moved from Great Hanwood Parish to Shrewsbury Parish (Radbrook Parish Ward.)

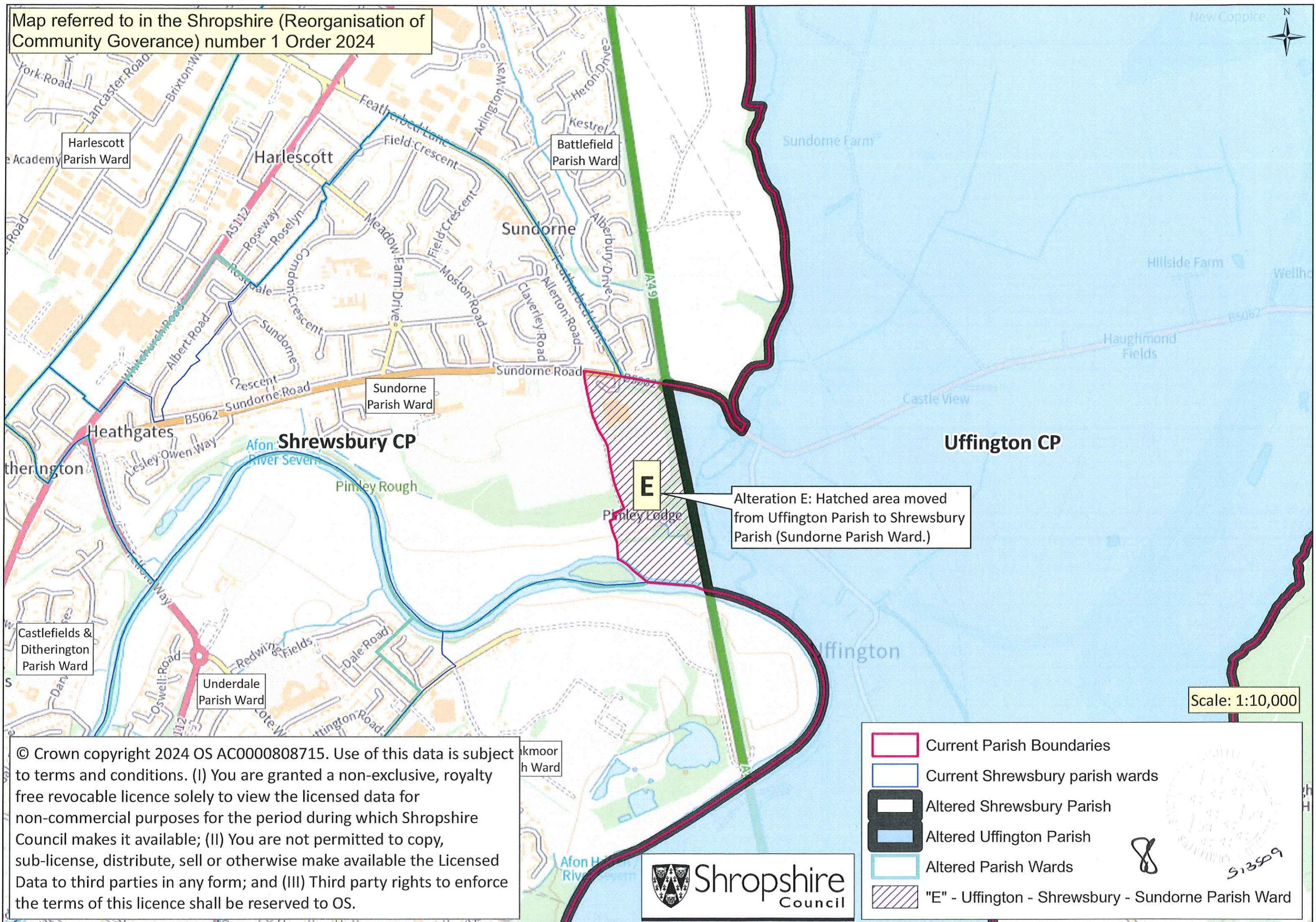
-  Current Parish Boundaries
-  Current Shrewsbury parish wards
-  Altered Bicton Parish
-  Altered Great Hanwood Parish
-  Altered Shrewsbury Parish
-  Altered Parish Wards
-  "C" - Bicton - Shrewsbury - Bowbrook Parish Ward
-  "D" - Upper Edgebold - Shrewsbury - Radbrook Parish Ward

© Crown copyright 2024 OS AC0000808715. Use of this data is subject to terms and conditions. (I) You are granted a non-exclusive, royalty free revocable licence solely to view the licensed data for non-commercial purposes for the period during which Shropshire Council makes it available; (II) You are not permitted to copy, sub-license, distribute, sell or otherwise make available the Licensed Data to third parties in any form; and (III) Third party rights to enforce the terms of this licence shall be reserved to OS.



8
513509

Map referred to in the Shropshire (Reorganisation of Community Governance) number 1 Order 2024



© Crown copyright 2024 OS AC0000808715. Use of this data is subject to terms and conditions. (I) You are granted a non-exclusive, royalty free revocable licence solely to view the licensed data for non-commercial purposes for the period during which Shropshire Council makes it available; (II) You are not permitted to copy, sub-license, distribute, sell or otherwise make available the Licensed Data to third parties in any form; and (III) Third party rights to enforce the terms of this licence shall be reserved to OS.



- Current Parish Boundaries
- Current Shrewsbury parish wards
- Altered Shrewsbury Parish
- Altered Uffington Parish
- Altered Parish Wards
- "E" - Uffington - Shrewsbury - Sundorne Parish Ward

Scale: 1:10,000

8
513509